
Road Notifications

Using the website
www.ancroad.com

Amy Slipiec

Contents

Road Ban Permits	3
Regular Road Notifications	9
Other links and Options	9
From the ROAD USE menu.....	9
From the FMA menu	10
Submitting a Salvage Notification.....	10

Road Ban Permits

Once you go to the website: <http://www.ancroad.com/> you will see the Home screen:

ANC Timber Ltd. HOME ROADUSE FMA Salvage Notification Links Contact Log in

Gravel extraction

Latest Road Info
3/15/2018 11:01:04 AM - 12-hour ban for all traffic over 1 ton, will be in effect on the ANC Haul road (and all other ANC roads) starting Monday March 19, 2018 at 10am. Banned hours are 10am to 10pm. Please do not use the road during the ban.

However, IF you must travel on the road during these hours, you will need to obtain a permit from this website for EACH surface legal location that you are going to, and provide the permit number to the road use check point at km106. There will be fees associated with use of the road during the banned hours.

The ban includes the ENTIRE length of the road. This means that you cannot enter the road before 10pm and sit and wait at the km106 road use check point.

Information regarding rates of use during the ban are on the attachment below.
[2018 Road Ban Notice](#)

ROAD BANS: Request Road Permit

Current Road Conditions

3/15/2018 11:01:04 AM - 12-hour ban for all traffic over 1 ton, will be in effect on the ANC Haul road (and all other ANC roads) starting Monday March 19, 2018 at 10am. Banned hours are 10am to 10pm. Please do not use the road during the ban.

However, IF you must travel on the road during these hours, you will need to obtain a permit from this website for EACH surface legal location that you are going to, and provide the permit number to the road use check point at km106. There will be fees associated with use of the road during the banned hours.

The ban includes the ENTIRE length of the road. This means that you cannot enter the road before 10pm and sit and wait at the km106 road use check point.

Information regarding rates of use during the ban are on the attachment below.
[2018 Road Ban Notice](#)

Gravel Inquiry

Display Message numbers (-1 means display all) Refresh

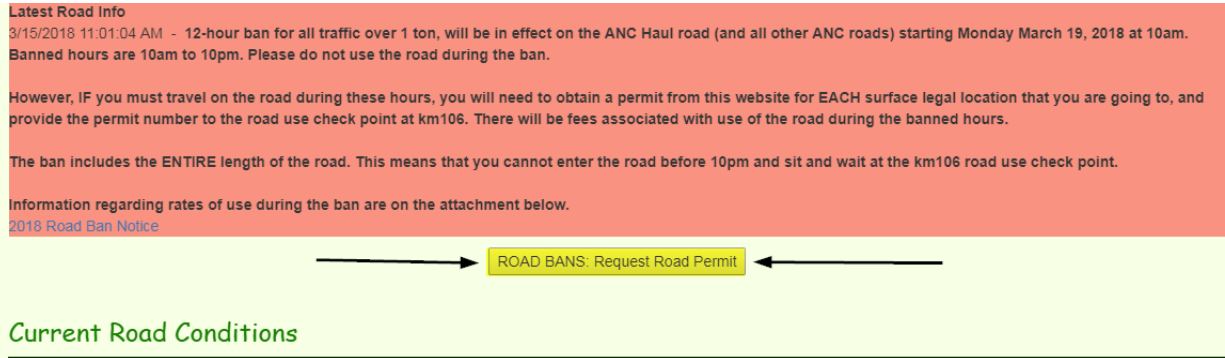
Fox Creek, CA **11**^o
10:22 am MDT
Sunny

Technical issues?

© 2018 - ANC Woodlands
Version: 1.6.6649.14990

During Road Bans there is a button in the centre of the screen for you to press.

You will also be able to read the latest road use/ban information and there is also an attachment of the road ban notice you can download.



The screenshot shows a red header section with the following text:

Latest Road Info
3/15/2018 11:01:04 AM - 12-hour ban for all traffic over 1 ton, will be in effect on the ANC Haul road (and all other ANC roads) starting Monday March 19, 2018 at 10am. Banned hours are 10am to 10pm. Please do not use the road during the ban.

However, IF you must travel on the road during these hours, you will need to obtain a permit from this website for EACH surface legal location that you are going to, and provide the permit number to the road use check point at km106. There will be fees associated with use of the road during the banned hours.

The ban includes the ENTIRE length of the road. This means that you cannot enter the road before 10pm and sit and wait at the km106 road use check point.

Information regarding rates of use during the ban are on the attachment below.
[2018 Road Ban Notice](#)

Below the text is a yellow button labeled "ROAD BANS: Request Road Permit" with arrows pointing to it from both sides.

Below the button is a green section header: "Current Road Conditions"

Once you press the **ROAD BANS: Request Road Permit** button, there is a question, choose "Yes" or "No" depending on your response:

Is road use for the transport out of produced fluids and/or in of potable water for human consumption?

Yes

No

This will then take you to the entry form, you will need to fill in all of the mandatory fields - these are shown by the RED asterisks in front of the line. Any emails that you enter under the "Contact Email" and "Trucking Contact Email" will automatically receive a copy of the permit number and a summary of the data that you entered:

[Back to previous page](#)

Create

Heavy Loads During Road Bans

• ANC considers any truck >3500 or F350 to be >1 metric ton - no exceptions

* Energy Company Name

* Energy Company Contact Name

* Energy Company Contact Phone Number

* Trucking Company Name

* Trucking Contact Name

* Trucking Contact Phone Number

* Contact Email (Permits will be sent to these addresses. To enter more than one email separate by a semi-colon ;)

Trucking Contact Email (Permits will be sent to these addresses. To enter more than one email separate by a semi-colon ;)

Continuation of the entry form:

At the bottom of the form there is a link that will open a blank email for you to send to us, if you would like your email address added to the distribution list for ANC road use notices & alerts.

*** Start Date of Move**

End Date of Move

Description of Activity - Reason for Entry

Estimated Number of Loads

Proposed Route (Enter the road km number of the point of entry and exit on the Berland Resource Road. Note: Hwy 947 is km 100)

*** From KM** *** to KM** **on the Berland road**

Route Description

*** Location of Activity**
LSD QTR SEC TWP RGE MER

Disposition
Disposition Type Disposition Number

Unit or License Plate #

[Add my email to the road notification list](#)

Please ensure you are traveling under a current road use agreement, this is mandatory. If you have questions regarding this please contact thirdpartyrequests.ab@altusgroup.com
DRIVE SAFELY ON ANC TIMBER LTD.'s ROADS:
1. The Maximum Speed on all unposted roads is 80km/hr.
2. Use of headlights mandatory at all times.
3. All traffic must yield to loaded logging trucks.
4. Absolutely no passing of loaded logging trucks.
5. Max. 50km/hr when using chains.
6. Max. 30km/hr when passing graders.

When you are done entering this data, hit "Next"

This will take you to the second page, there is information regarding the road ban and rules of the road, plus the current rate schedule. You have the chance to add in an AFE or Cost Center number before hitting the "Agree and Submit" button:

Verify Data

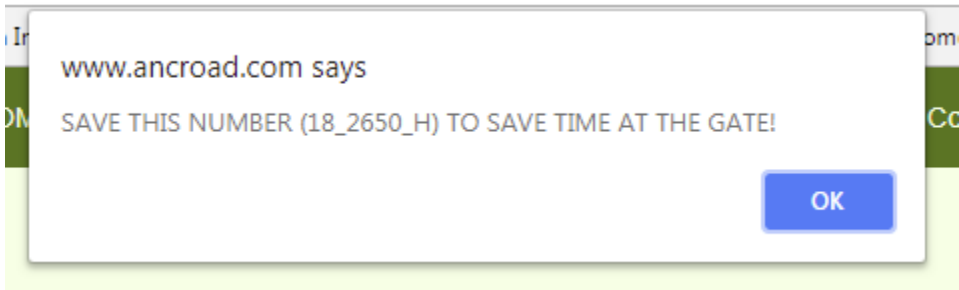
PLEASE READ:
 ANC Spring Road Bans typically start beginning to mid-march and remain in effect until the beginning of June (2 to 3 months). Timeline is strictly dependent on the weather and road conditions. Please plan ahead to minimize the traffic during the spring ban period.

- Travel is **NOT** restricted for vehicles **1 ton or under**. ANC considers any truck **greater than a 3500 or F350** to be **greater than 1 metric ton - no exceptions**. Please note this GVW allowance is total weight with any trailers or ancillary equipment included
- **Initially, all traffic is required to STOP at the security gate at 106km**
- **Valid road use agreement must be in place** for each legal location being accessed
- **All vehicles over 1 ton** will be required to provide the gate with the Permit Number obtained from reporting your loads
- **All vehicles over 1 ton** will be required to **pay a fee** per load as per the rate schedule:

Km's of road travelled:	Km 100-105 or up to 5 kms of use	Km 100-116 or up to 16 kms of use	Km 100-152 or up to 52 kms of use	Km 100-186 or more than 52 kms of use	NEW: Produced Fluids (regardless of distance)
Rate per load:	\$325.00	\$550.00	\$700.00	\$900.00	\$300.00

AFE #

A pop-up will appear on your screen showing you the permit number has been created:



You will also receive an email of the permit number and information, you can provide this to the appropriate road users. REMEMBER - ONE PERMIT PER SURFACE LOCATION. If the Energy Company would like to be billed per cost center or AFE number, please ensure that you get this from them to enter when you are requesting the road permit.

Example email:

To: thirdpartyrequests ab
Subject: New Roaduse Report 18_2650_H Uploaded

Permit Number: 18_2650_H
AFE #: TEST
Energy Company Name: Altus Group
Energy Company Contact Name: John Doe
Energy Company Contact Phone Number: 123-456-7890
Trucking Company Name: ABC Trucking
Trucking Company Contact Name: Jane Doe
Trucking Company Contact Phone Number: 123-456-7890
Contact Email: thirdpartyrequests.ab@altusgroup.com
Trucking Company Contact Email: thirdpartyrequests.ab@altusgroup.com
Date of Move: 4/27/2018
Description of Activity - Reason for Entry: rig move
Estimated Number of Loads: 70
Proposed Route: From KM 100 to KM 168 on the Berland Resource Road
Route Description: Entering ANC Rd at km 100, travelling 68 ~~kms~~, turn right
Location of Activity: 16-18-64-26-W5M
Disposition: MSL123456
Unit or License Plate #: YOU-123
Submit Time: 4/27/2018 10:35:26 AM

Weight Restriction Clarification ONLY DURING ROAD BAN TIMES:

Travel is **NOT** restricted for vehicles 1 ton or under.

ANC considers any truck **greater than a 3500 or F350** to be **greater than 1 metric ton - no exceptions.**

Please note this GVW allowance is total weight with any trailers or ancillary equipment included

DRIVE SAFELY ON ANC TIMBER LTD.'s ROADS:

1. The Maximum Speed on all unposted roads is 80km/hr.
2. Use of headlights mandatory at all times.
3. All traffic must yield to loaded logging trucks.
4. Absolutely no passing of loaded logging trucks.
5. Max. 50km/hr when using chains.
6. Max. 30km/hr when passing graders.
7. Max. 20km/hr through wrapper check at km100.

UNSUBSCRIBE

Regular Road Notifications

ANC would like Energy Companies to report their road use to us using this website notification process

From the home screen, go to ROADUSE at the top, then "Report Roaduse" and click the link "Road Use Notification"



The entry form is the same as the entry form for road bans.

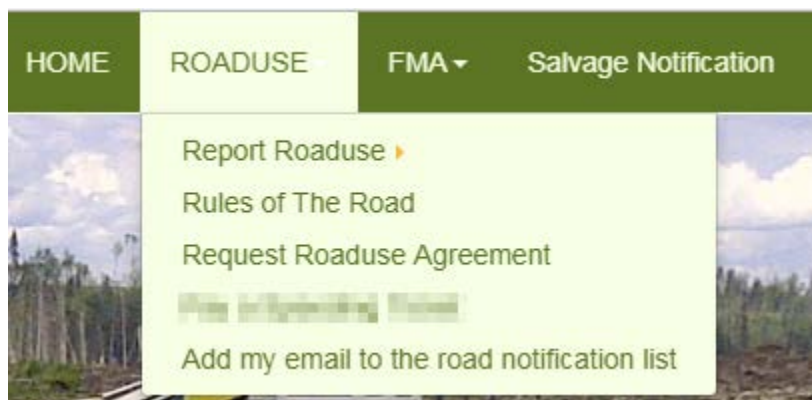
Any RED asterisks fields are required.

At the bottom there is a SUBMIT DATA button, once you submit the data, you will also receive an email copy, if you entered your email address.

Other links and Options

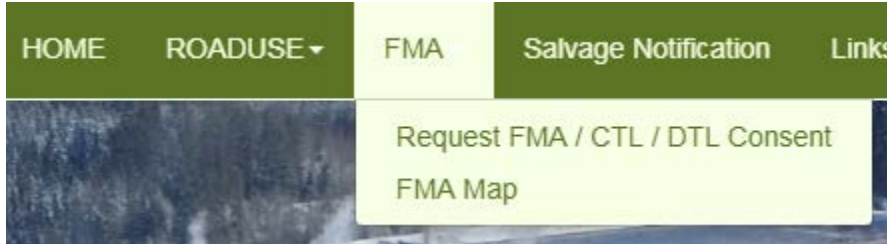
From the ROAD USE menu:

- ✓ you can also view and download the **Rules of the Road**,
- ✓ you can also be transferred over to the Altus Geomatics website to submit a road use request using the "**Request Roaduse Agreement**"
- ✓ you can have your email address added to our distribution list for ANC road use notices & Alerts with "**Add my email to the road notification list**"



From the FMA menu:


- ✓ you can be transferred to the Altus Geomatics website to submit a land withdrawal request using the "**Request FMA / CTL / DTL Consent**"
- ✓ You can view and print a map of the ANC FMA area using "**FMA Map**"



Submitting a Salvage Notification

You can submit a **Salvage Notification** - fill in the form and hit Create when completed.

The Tree Utilization Specifications are also available to view and download



Create

Salvage

Please download [Tree Utilization Specifications](#)

Surface Legal Location	LSD <input type="text" value="1"/>	QTR <input type="text" value="NE"/>	SEC <input type="text" value="1"/>	TWP <input type="text" value="47"/>	RGE <input type="text" value="1"/>	MER <input type="text" value="W4M"/>
Company	<input type="text"/>					
Address	<input type="text"/>					
Rep Name and Title	<input type="text"/>					
Phone #	<input type="text"/>					
Fax #	<input type="text"/>					
Land Use Disposition	Disposition Type <input type="text"/>	Disposition Number <input type="text"/>				
Reason	<input type="text"/>					
Driving Directions	<input type="text"/>					